

FEDERAL BUREAU OF INVESTIGATION
FOI/PA
DELETED PAGE INFORMATION SHEET
FOI/PA# 1370122-0

Total Deleted Page(s) = 6
Page 8 ~ Duplicate;
Page 9 ~ Duplicate;
Page 10 ~ Duplicate;
Page 11 ~ Duplicate;
Page 12 ~ Duplicate;
Page 13 ~ Duplicate;

XXXXXXXXXXXXXXXXXXXXXXXXXXXXX
X Deleted Page(s) X
X No Duplication Fee X
X For this Page X
XXXXXXXXXXXXXXXXXXXXXXXXXXXXX

FD-340 (Rev. 4-11-03)

File Number 149A-SL-186162-1A9

Field Office Acquiring Evidence SL

Serial # of Originating Document _____

Date Received Oct 21, 2000

From MSHP
(Name of Contributor/Interviewee)

(Address)

(City and State)

By

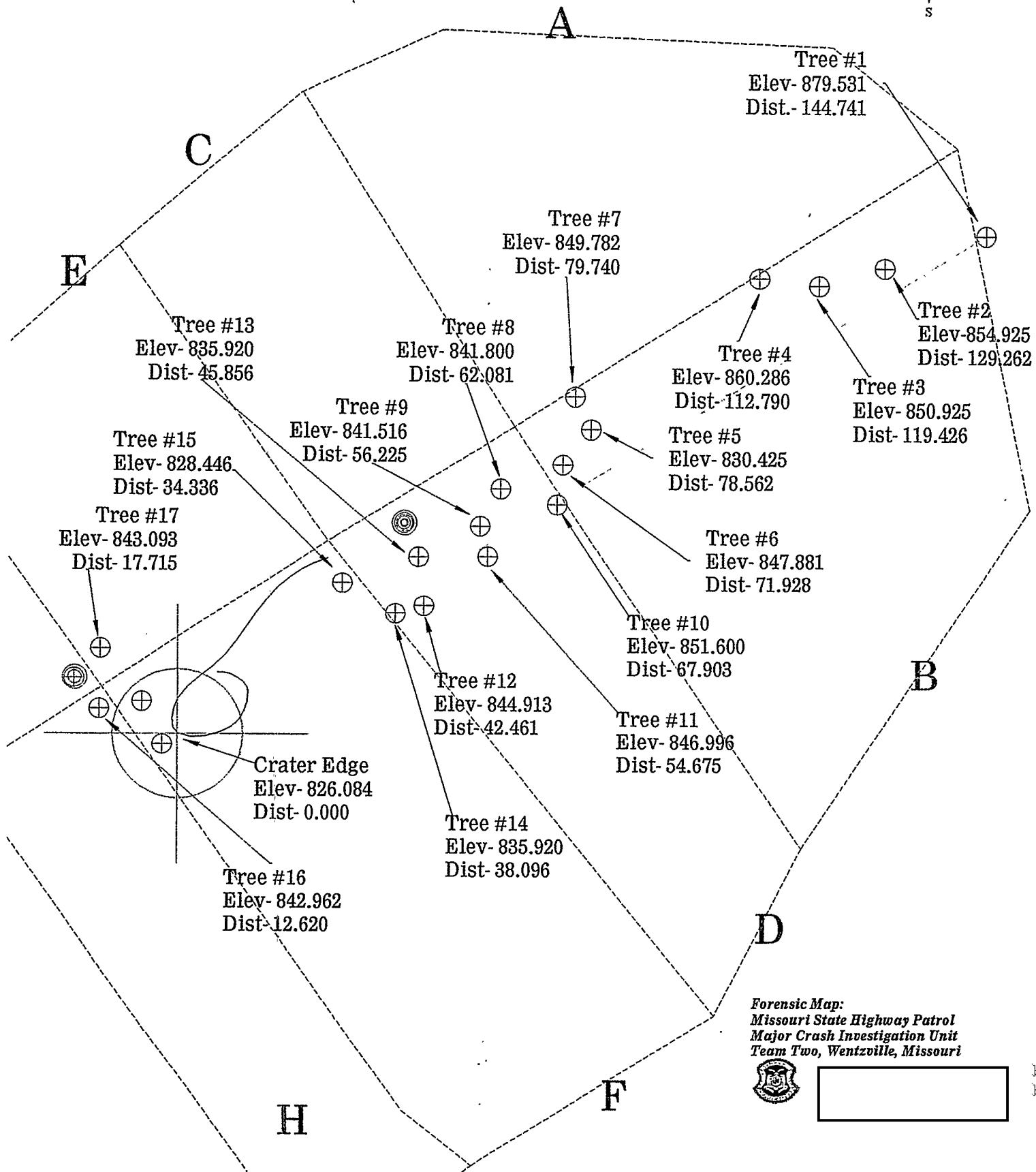
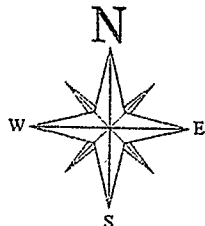
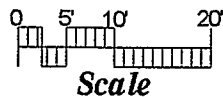
- To Be Returned Yes No
- Receipt Given Yes No
- Grand Jury Material - Disseminate Only Pursuant to Rule 6 (e)
Federal Rules of Criminal Procedure Yes No
- Federal Taxpayer Information (FTI) Yes No

b6
b7C

Reference: _____
(Communication Enclosing Material)

Description: Original notes re interview of
Forensic Maps of the Carnation
Creek site

Map of Tree Strikes
Crash of Governor Carnahan's Plane
October 16, 2000
Jefferson County, Missouri



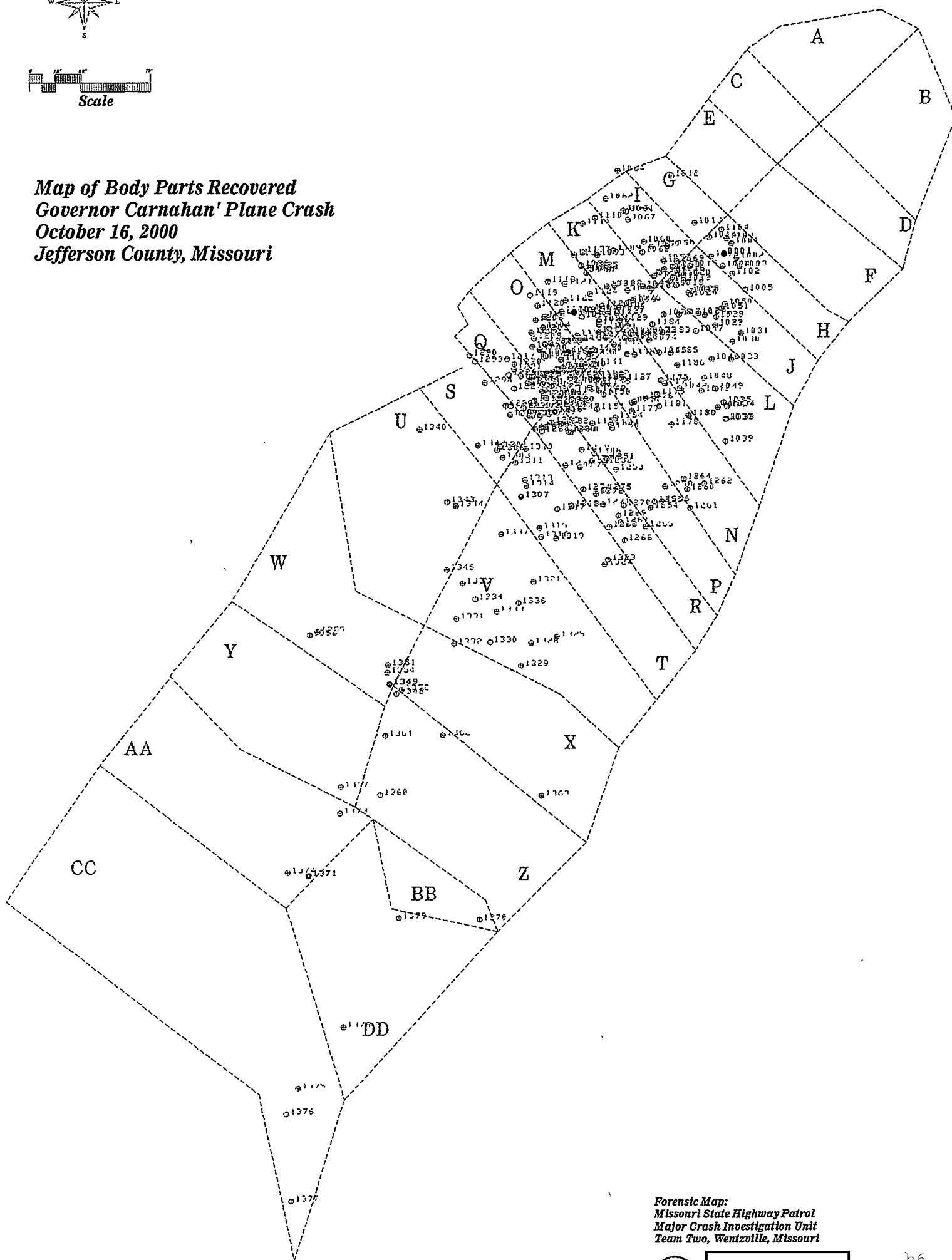
Forensic Map:
 Missouri State Highway Patrol
 Major Crash Investigation Unit
 Team Two, Wentzville, Missouri




b6
b7c



**Map of Body Parts Recovered
Governor Carnahan' Plane Crash
October 16, 2000
Jefferson County, Missouri**

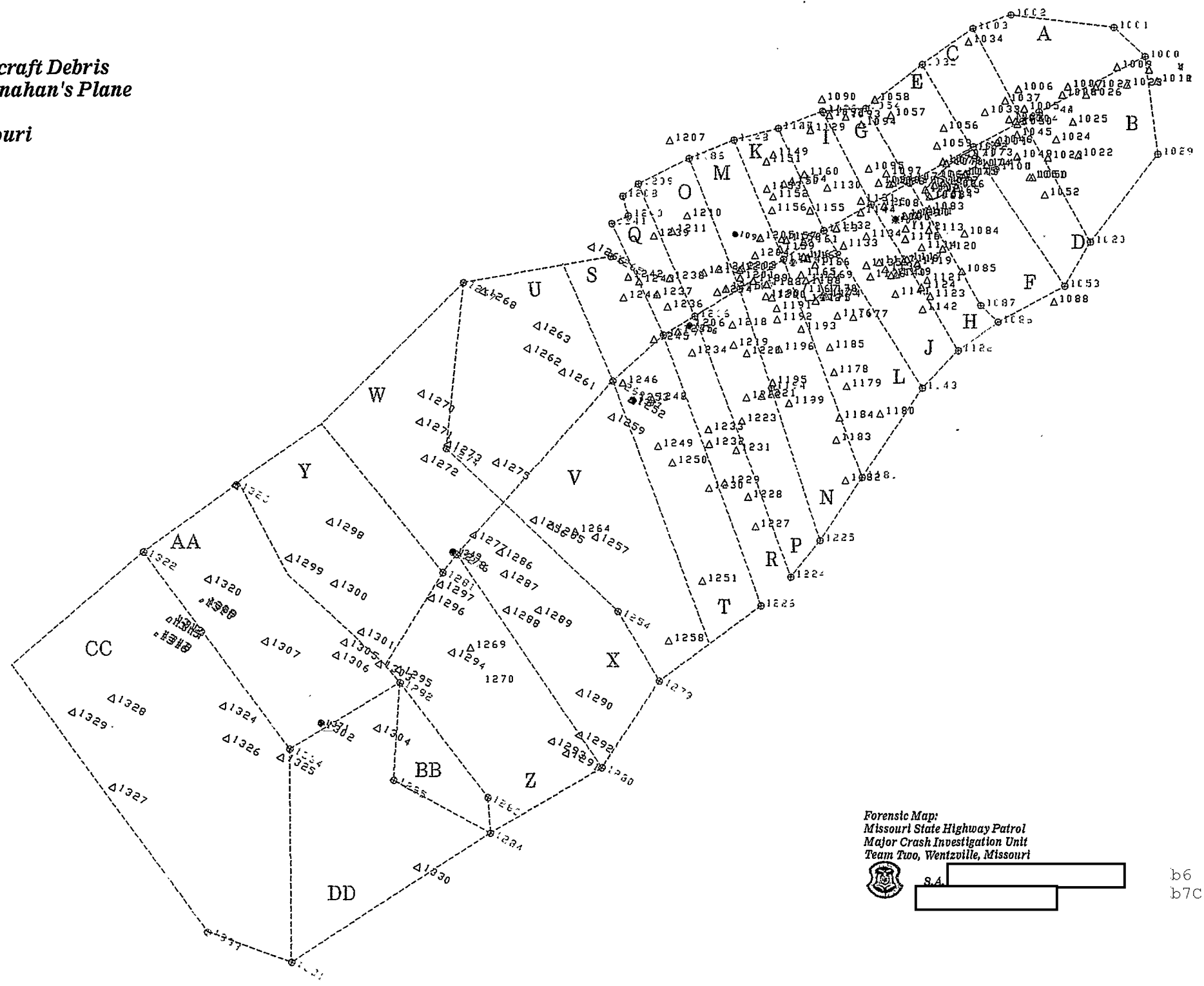
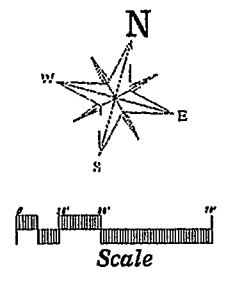


**Forensic Map:
Missouri State Highway Patrol
Major Crash Investigation Unit
Team Two, Wentzville, Missouri**



b6
b7C

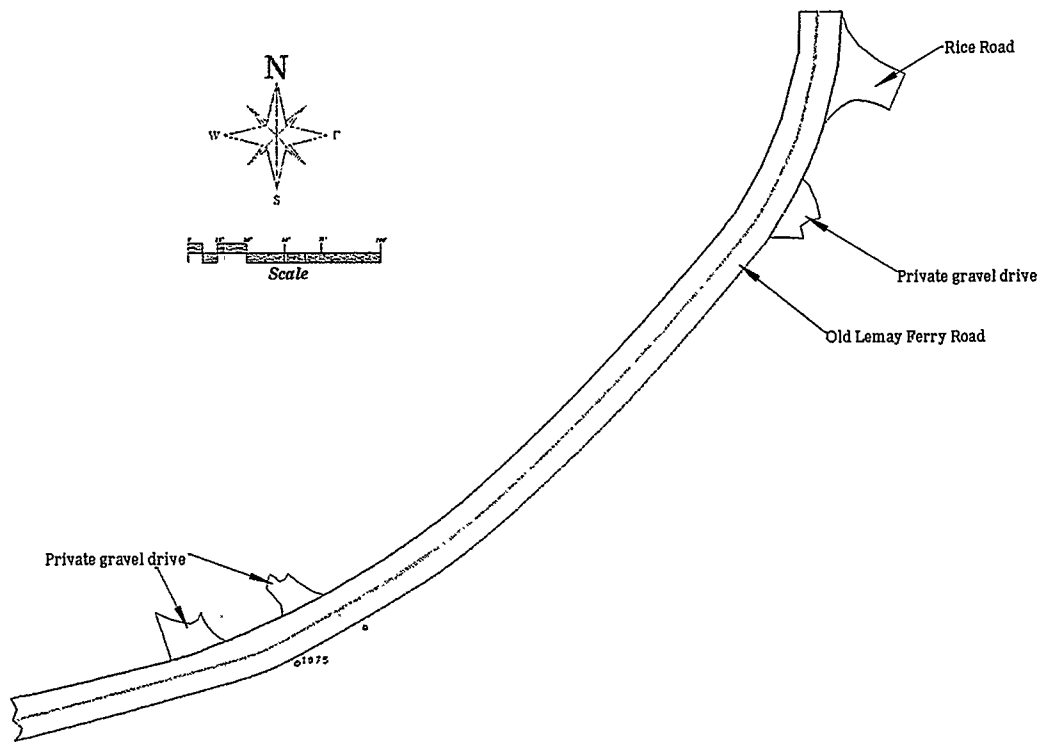
**Map of Significant Aircraft Debris
Crash of Governor Carnahan's Plane
October 16, 2000
Jefferson County, Missouri**



Forensic Map:
Missouri State Highway Patrol
Major Crash Investigation Unit
Team Two, Wentzville, Missouri

S.A. [Redacted]
[Redacted]

b6
b7C



Map of:
Body Parts Recovered, Remote Elevations
Governor Carnahan's Plane Crash
October 16, 2000
Jefferson County, Missouri

